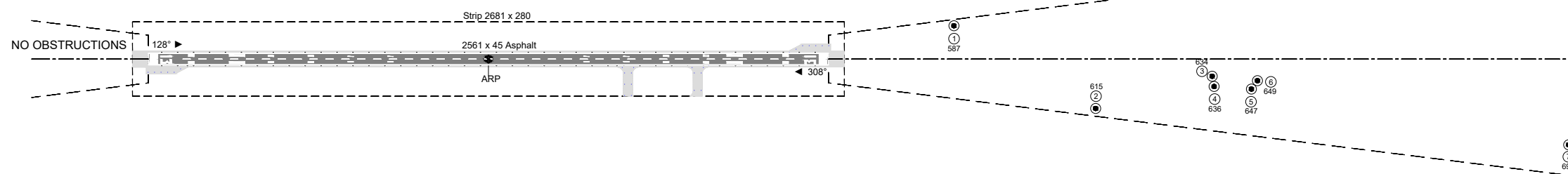
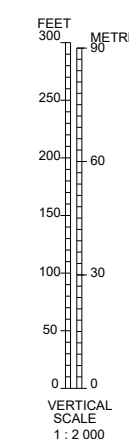
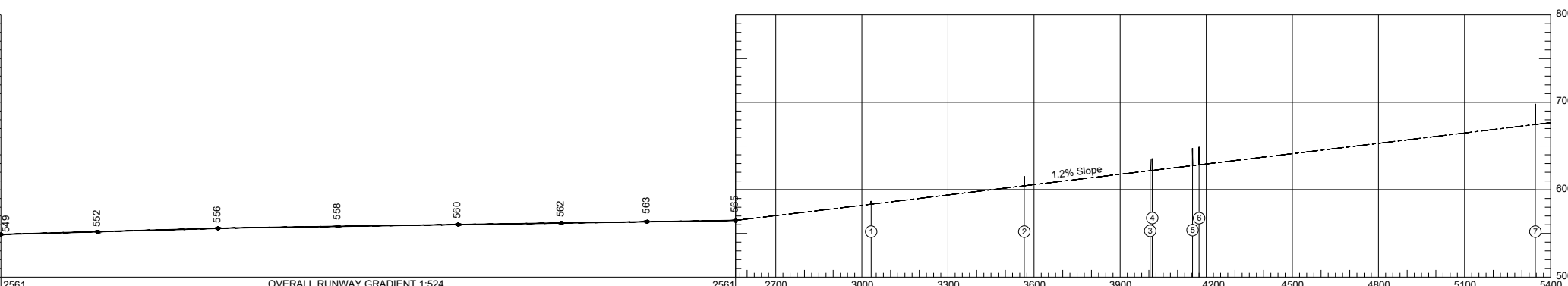
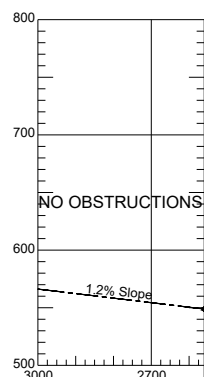
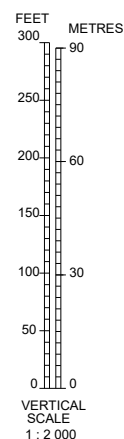


MAGNETIC VARIATION 2° E FEB 2025
ANNUAL CHANGE 0° E/Year

RUNWAY 13 - 31

DECLARED DISTANCES		
RWY 13		RWY 31
2561	TAKE-OFF RUN AVAILABLE	2561
2561	TAKE-OFF DISTANCE AVAILABLE	2561
2561	ACCELERATE-STOP DISTANCE AVAILABLE	2561
2561	LANDING DISTANCE AVAILABLE	2561



HORIZONTAL SCALE 1 : 20 000

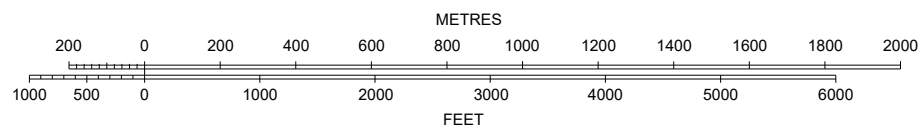


Chart No.	Obst Id	Description	Latitude	Longitude	Elevation (ft)
1	2002	STREETLIGHT	222042.5138N	0562955.1992E	586.84
2	2015	UTILITY_POLE	222023.6130N	0563002.5396E	615.23
3	2290	POLE	222017.5048N	0563017.0334E	634.47
4	2289	POLE	222016.3946N	0563016.3651E	635.63
5	2009	UTILITY_POLE	222013.2238N	0563019.9155E	647.33
6	2342	UTILITY_POLE	222013.5370N	0563021.2365E	648.77
7	2262	HV_PYLON	221943.0887N	0563047.2703E	698.02

LEGEND		
	PLAN	PROFILE
IDENTIFICATION NUMBER	⑤	⑤
HEIGHT AMSL	25	⑤
POLE, AERIAL, TOWER, ETC	●	●
TERRAIN	▲	▲
FENCE	××	××
MOBILE OBSTACLE	○	○
TERRAIN PENETRATING	▨	▨

ORDER OF ACCURACY: Horizontal +/-3m; Vertical +/- 1ft
Aerodrome information current FEBRUARY 2025
Based on survey dated FEBRUARY 2025

CHANGE: New Survey.